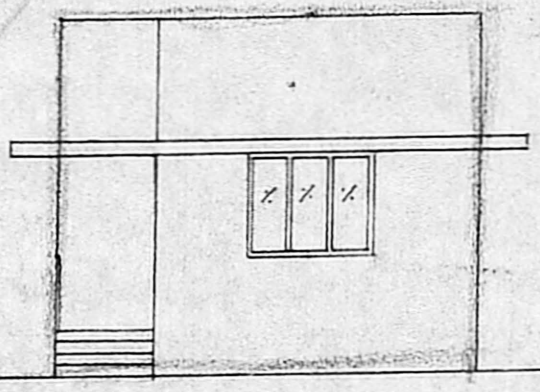
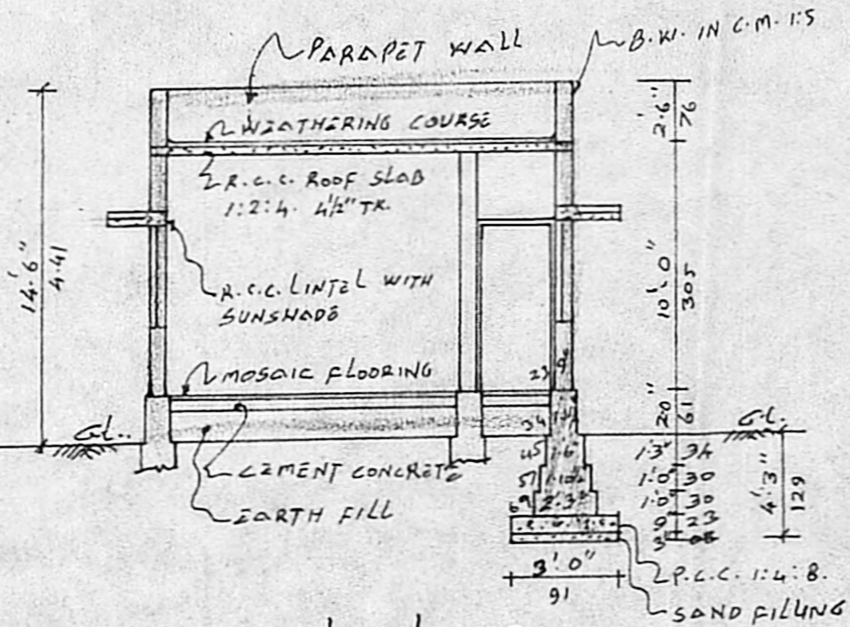


PLAN SHOWING THE PROPOSED DWELLING HOUSE IN P.NO. 29A OF S.NO. 32/1 & 2, AT JAGADAMBAL NAGAR, ULLAGARAM VILLAGE, SAIDAPET TALUK, CHINGLEPUT DISTRICT, ULLAGARAM PUZHUTHIVAKKAM TOWN PANCHAYAT.

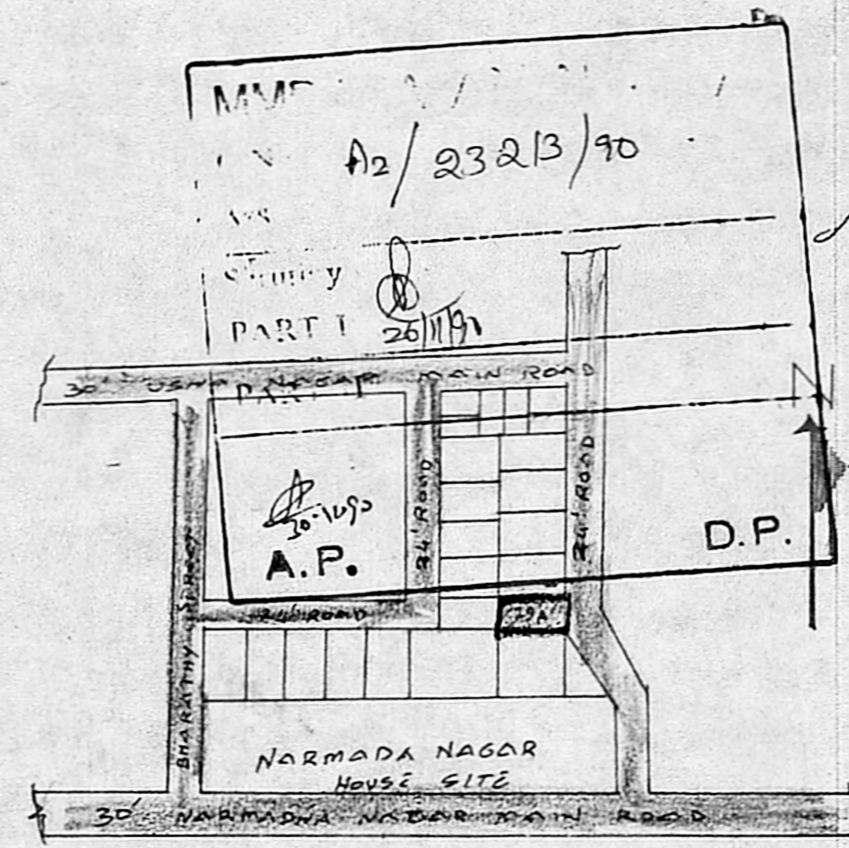
SCALE = 1" = 8'-0" (OR) 1:100



FRONT ELEVATION

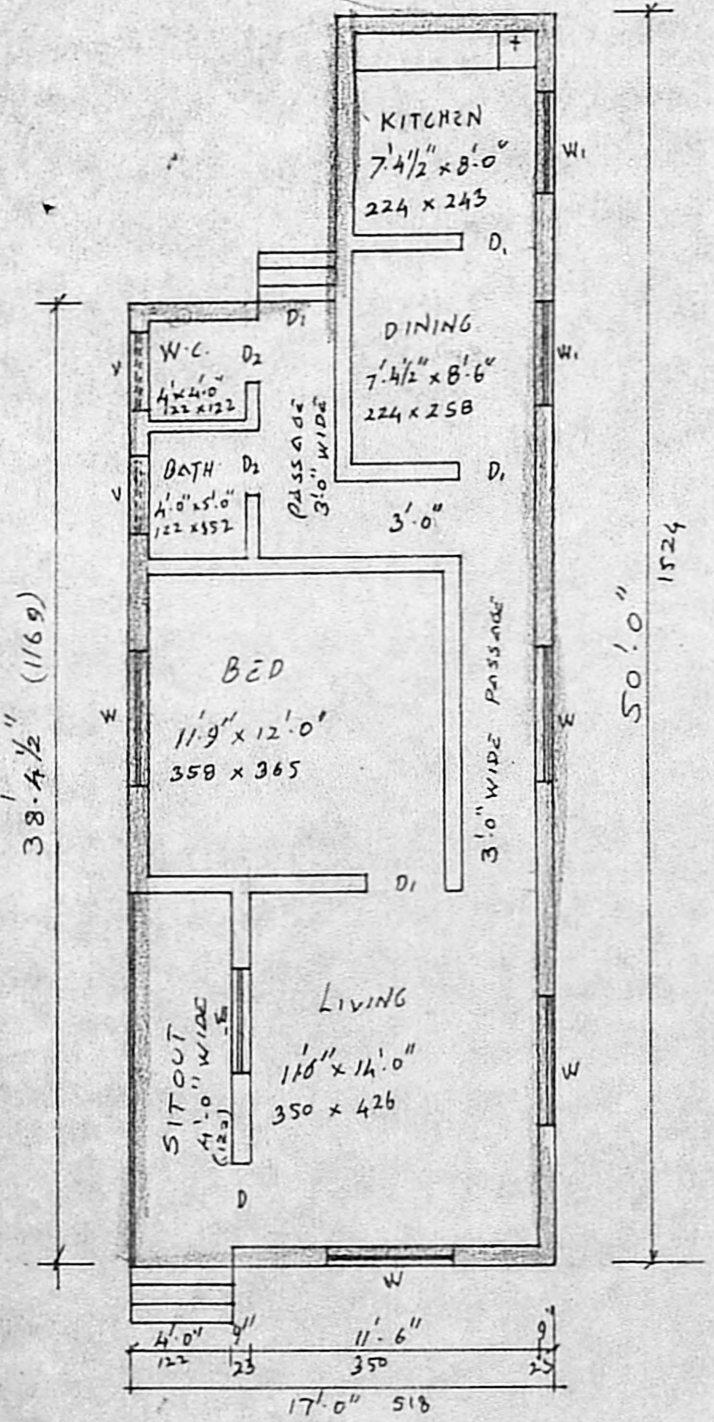


SECTION ON: A-B

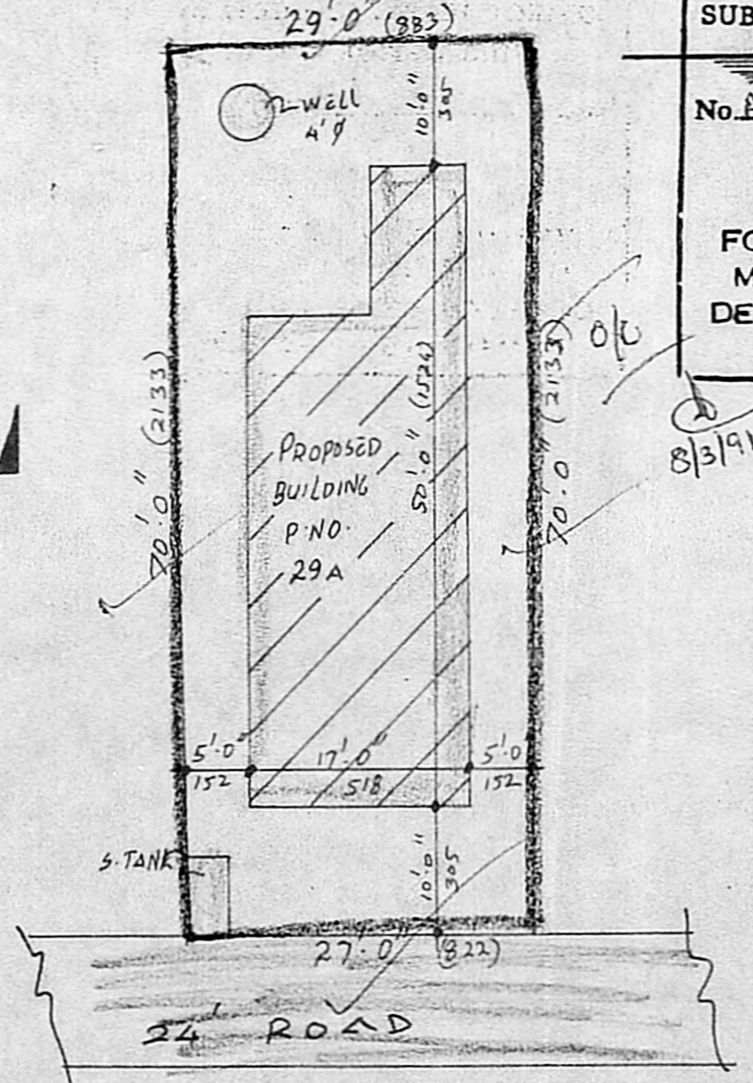


KEY PLAN

Planning Permit No. A/2146/91
APPROVED
 SUBJECT TO THE CONDITIONS IN THIS OFFICE LETTER.
 No. A2/23213/90 Date 13-2-91
S. Jayaram
 FOR MEMBER SECRETARY
 MADRAS METROPOLITAN DEVELOPMENT AUTHORITY
 MADRAS - 600 008.

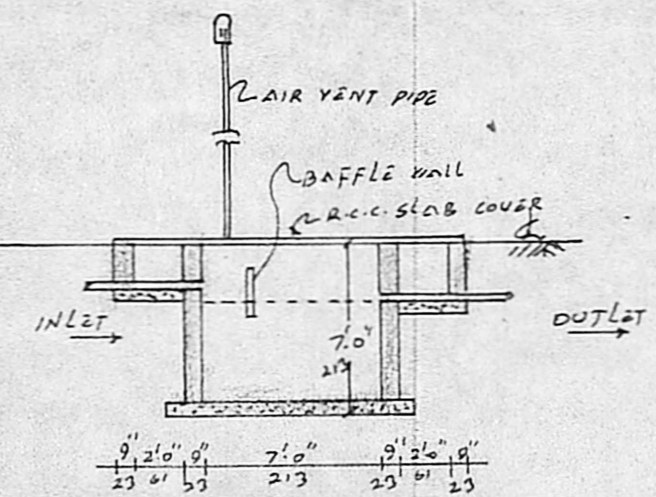


GROUND FLOOR PLAN

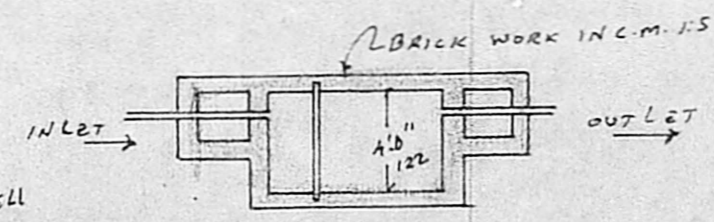


SITE PLAN

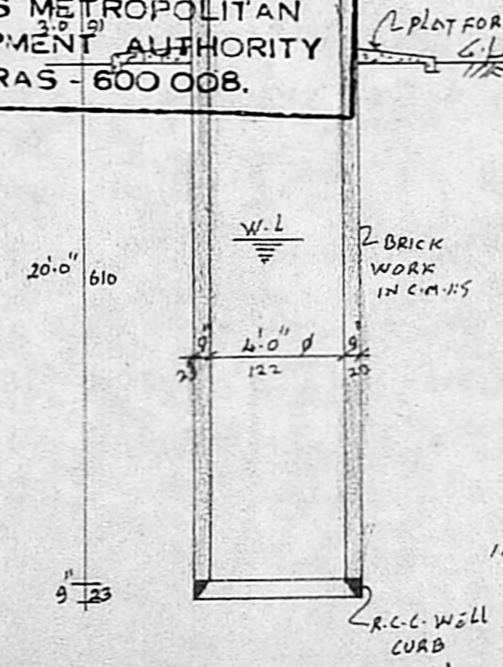
SCALE = 1" = 16'-0"



SECTION OF SEPTIC TANK



PLAN OF SEPTIC TANK



SECTION OF WELL
4'-0" DIA

JOINERIES

D	- DOOR	3'-3" x 7'-0"	(99 x 213)
D ₁	- "	3'-0" x 7'-0"	(91 x 213)
D ₂	- "	2'-6" x 7'-0"	(76 x 213)
W	- WINDOW	5'-0" x 4'-0"	(152 x 122)
W ₁	- "	4'-0" x 4'-0"	(122 x 122)
V	- VENTILATOR	2'-6" x 2'-0"	(76 x 61)

AREA OF	Sa.Ft.	Sa.Mt.
plot extent	1960	182
proposed plinth	756	70.23

LEGEND

PROPOSED -----

ROADS -----

BOUNDARY -----

P.N. Sarangapam
OWNER

N. Pavalavannan
N. PAVALAVANNAN,
LICENSED SURVEYOR,
ALUNDUR MUNICIPALITY
No: 45, Vellalar East II Street,
ADAMBAKKAM, MADRAS-600 008
LICENSED SURVEYOR